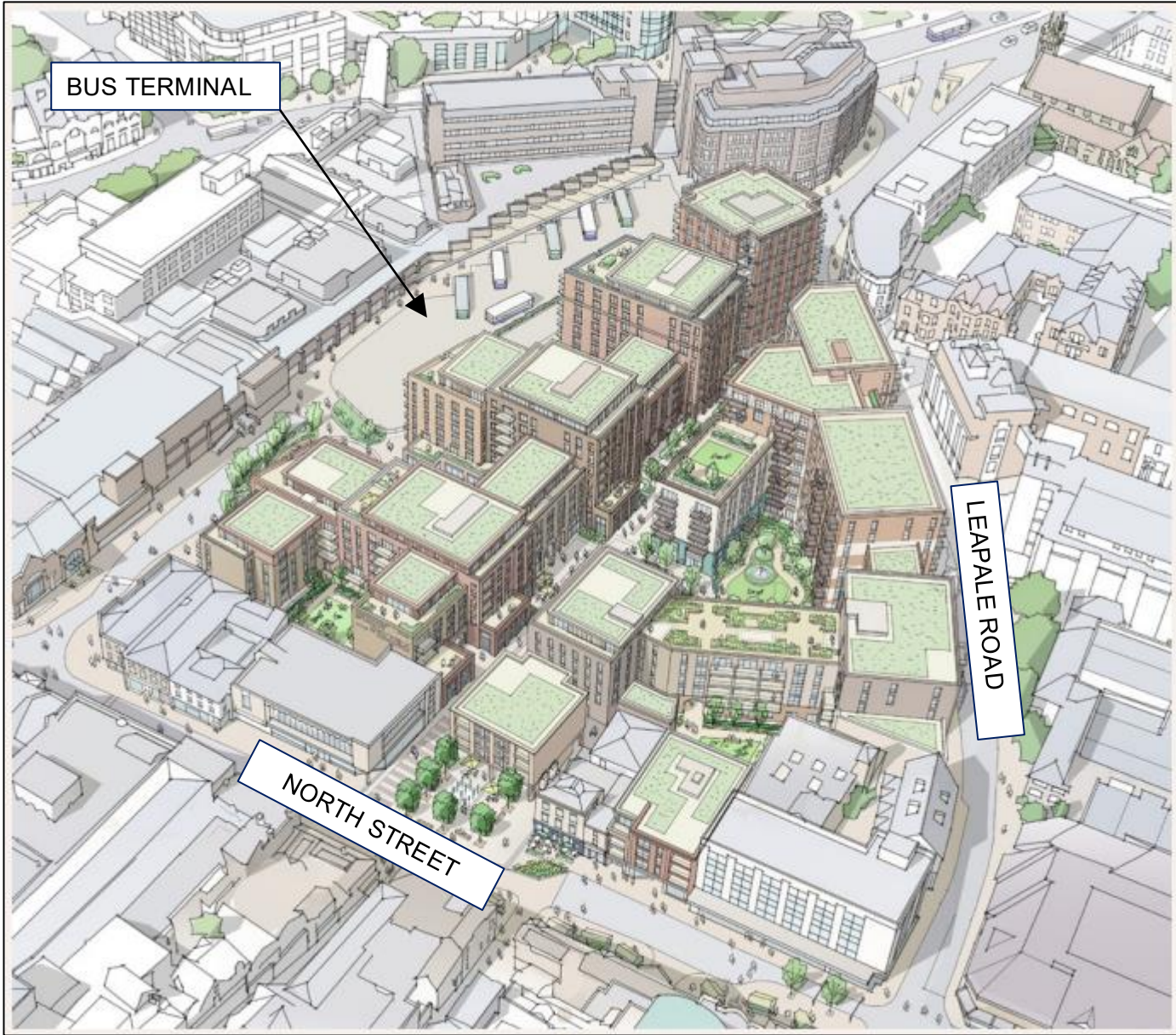


GUILDFORD NORTH STREET MASTERPLAN



LOCATION DETAILS

OS X (Eastings)	499585
OS Y (Northings)	149631
Nat Grid	SU995496 / SU9958549631
Nearest Post Code	GU1 4PU
Lat (WGS84)	N51:14:14 (51.23718018197939)
Long (WGS84)	W0:34:30 (-0.5749035782781772)
Lat,Long (WGS84)	51.23718018197939, -0.57490357827817
Lat (OSGB36)	N51:14:12 (51.236645529356714)
Long (OSGB36)	W0:34:24 (-0.5733587132476983)
Lat,Long (OSGB36)	51.236645529356714, -0.5733587132476
what3words	novel.amount.bother
Open Loc/Plus code	9C3X6CPG+V2H

GUILDFORD NORTH STREET REGENERATION (HIGHWAY IMPROVEMENT WORKS, AND PEDESTRIANISATION) SUPPLEMENTARY INFORMATION BULLETIN

31ST OCTOBER 2025
(BULLETIN No.3)



24 HR ROAD CLOSURE WILL COMMENCE 10TH NOVEMBER 2025

NOVEMBER TO DECEMBER HIGHWAY WORKS AREAS



WORKS WILL INCLUDE:

- PARTIAL CLOSURES OF ONSLOW STREET/NORTH STREET
- FULL CLOSURES OF NORTH STREET IN THE VICINITY OF MCDONALD'S AND THE FRIARY
- TRAFFIC DIVERSIONS

WORKS SUMMARY:

- RECONSTRUCTION OF TAXI RANK AREA ADJACENT TO MCDONALD'S
- ADJUSTMENT OF KERBLINE, TO CREATE AN EXIT ONTO ONSLOW STREET
- RE-PAVING OF FOOTWAYS
- RE-CONSTRUCTION OF A SPEED TABLE

CONTACT TELEPHONE NUMBERS

Out Of Hours Emergency Contact Number
07710 077737

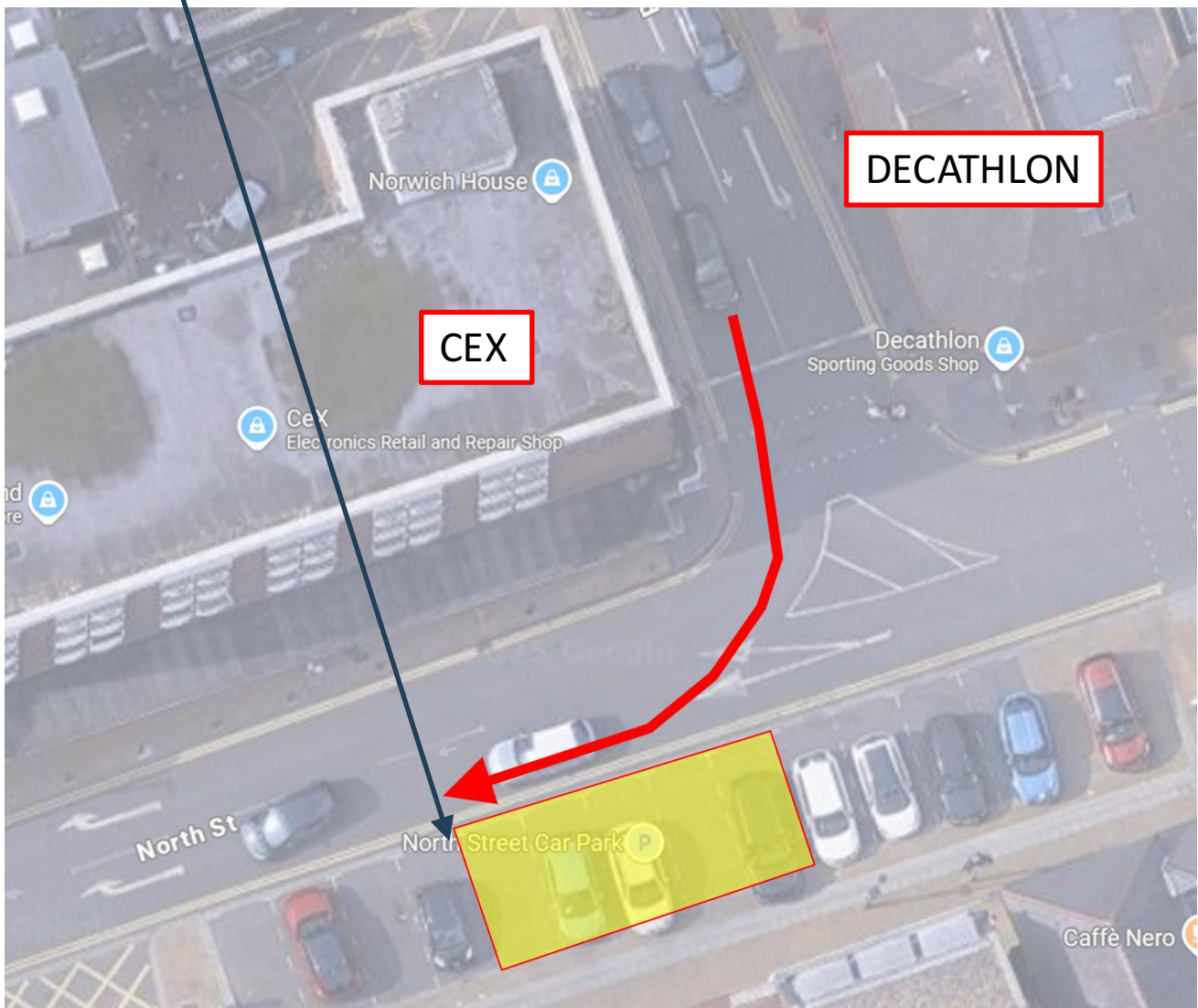
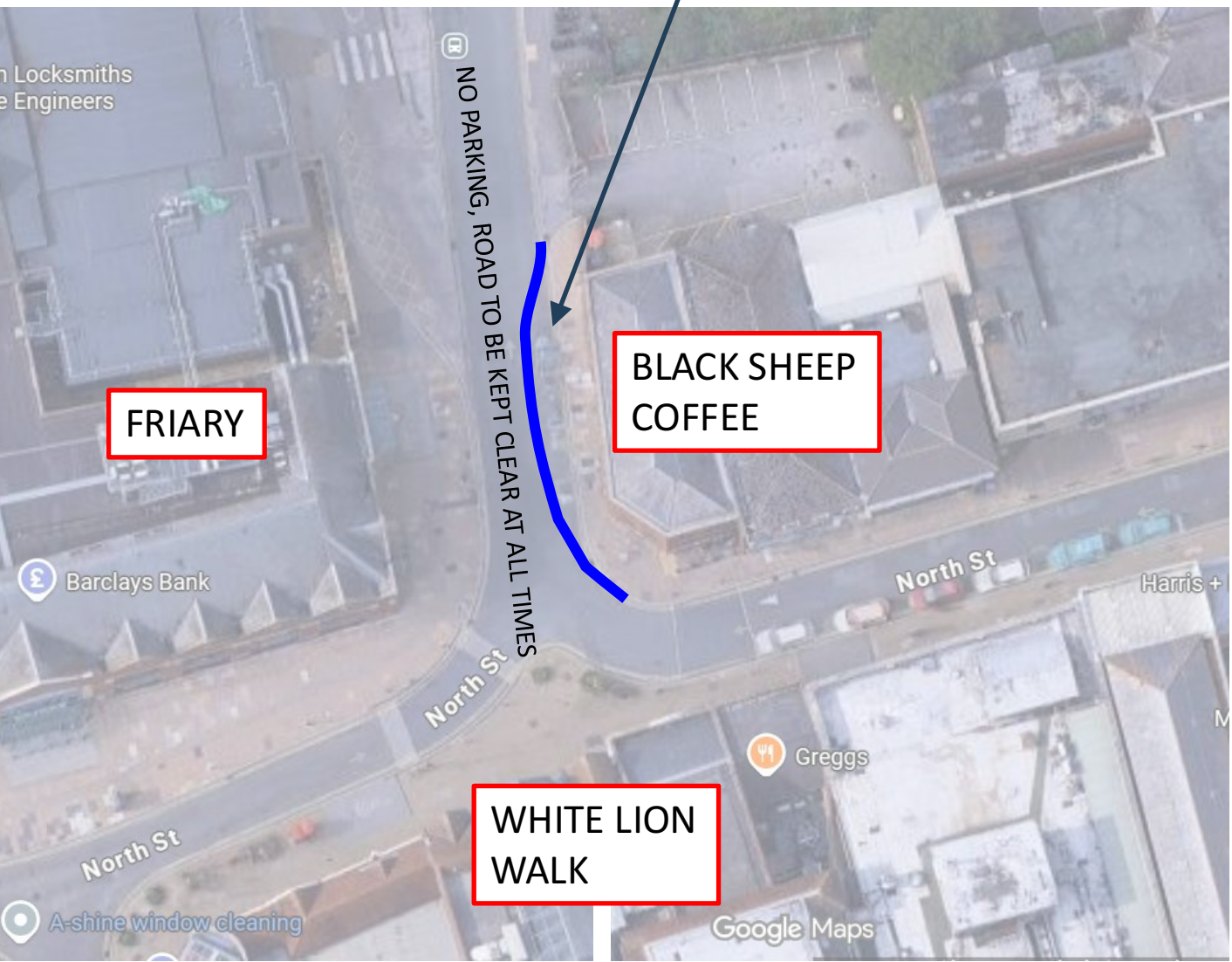
Walker Construction
01303 851111

TRAFFIC MANAGEMENT TO REMAIN IN PLACE FOR THE ENTIRE OF THE CLOSURE

SUPPLEMENTARY TRAFFIC MANAGEMENT TO BE DEPLOYED IN AREAS BELOW TO ENCOURAGE SAFE TRAVELS AND DETER RECKLESS PARKING

TRAFFIC MANAGEMENT TO BE DEPLOYED IN THIS AREA TO DETER INCONSIDERATE PARKING IN THE VICINITY OF BLACK SHEEP COFFEE

TRAFFIC MANAGEMENT TO BE DEPLOYED IN THIS AREA OF PARKING BAYS TO ALLOW SAFE TURNING CIRCLE FOR LARGE HGVS & BUSES

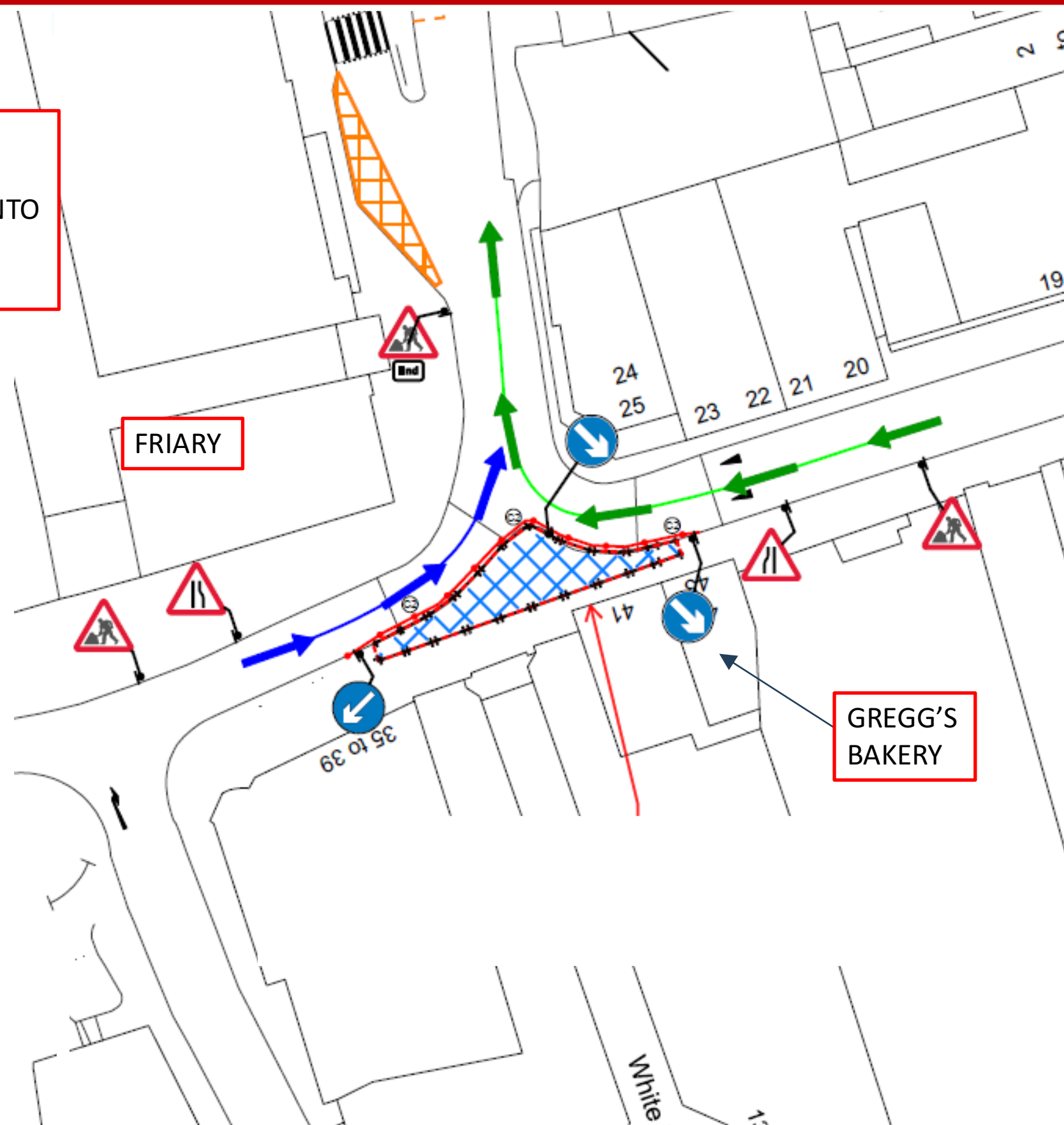


**FULL ROAD CLOSURE
10-11-2025 TO 12-12-2025**

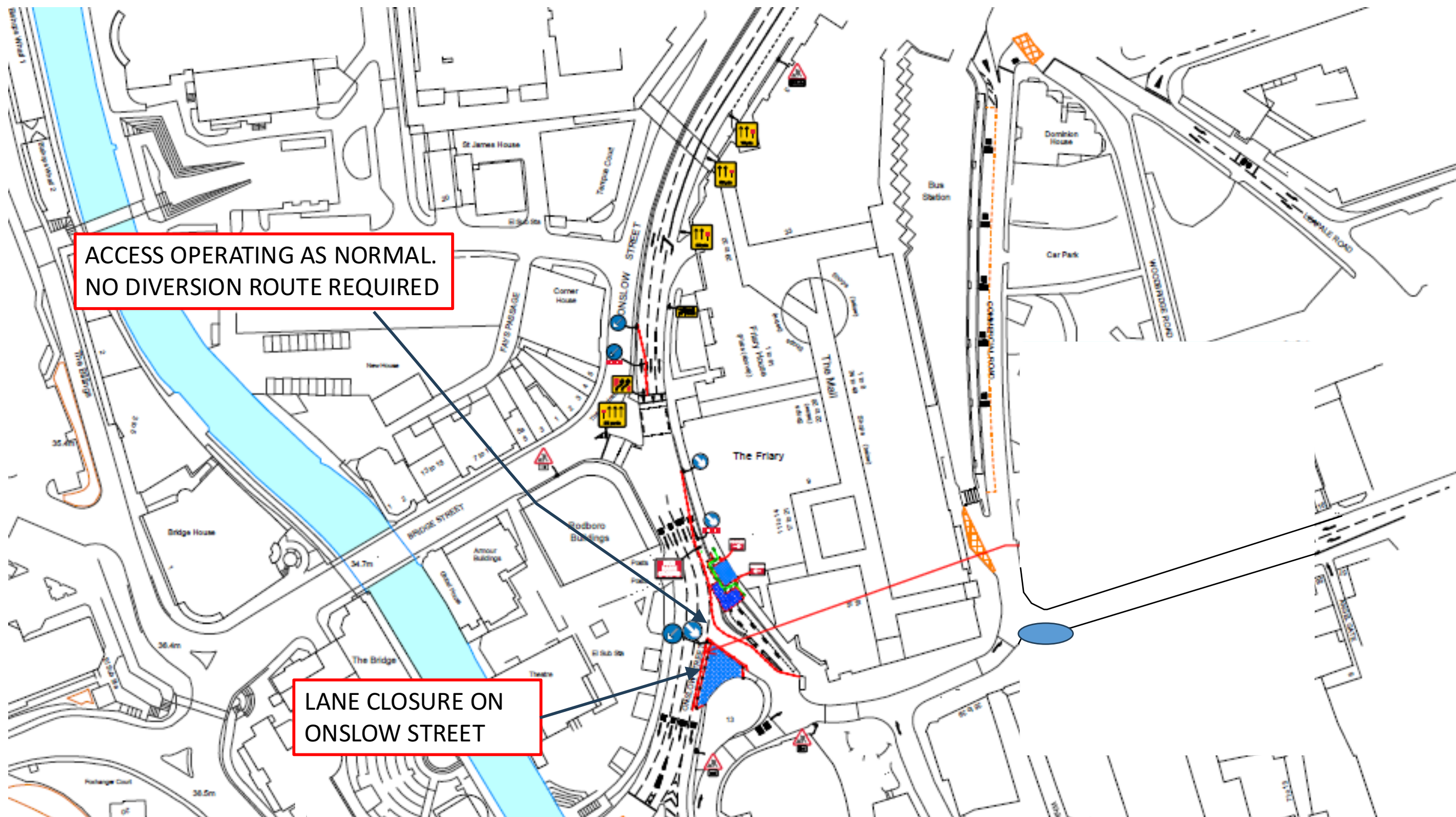
COMPLETED 03/04-11-2025

ENABLING WORKS

REMOVAL OF BUILDOUT TO WIDEN
ROAD TO ALLOW 2-WAY TRAFFIC ONTO
NORTH STREET FOR ACCESS TO
PHOENIX COURT



04-11-2025 to 07-11-2025

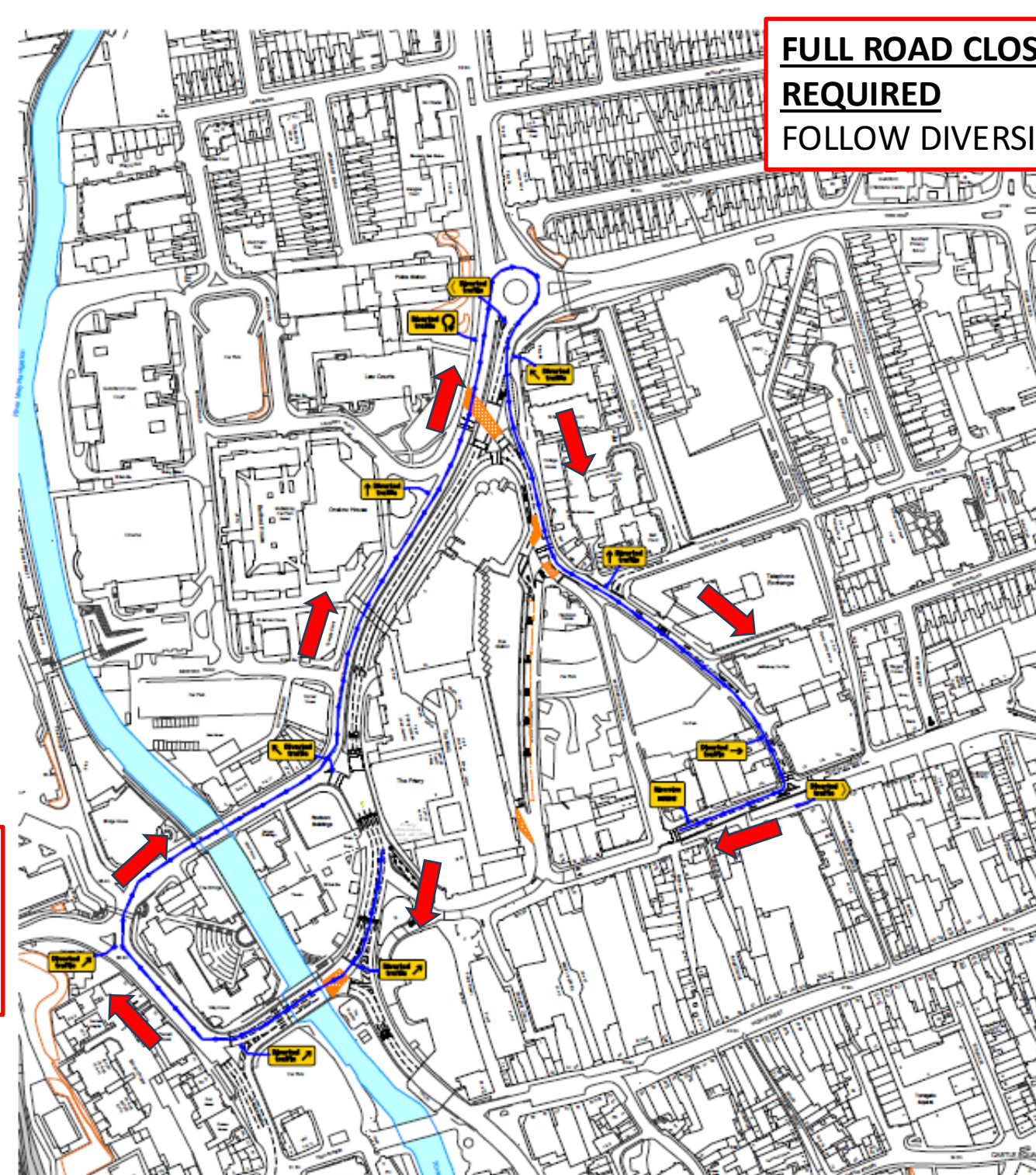
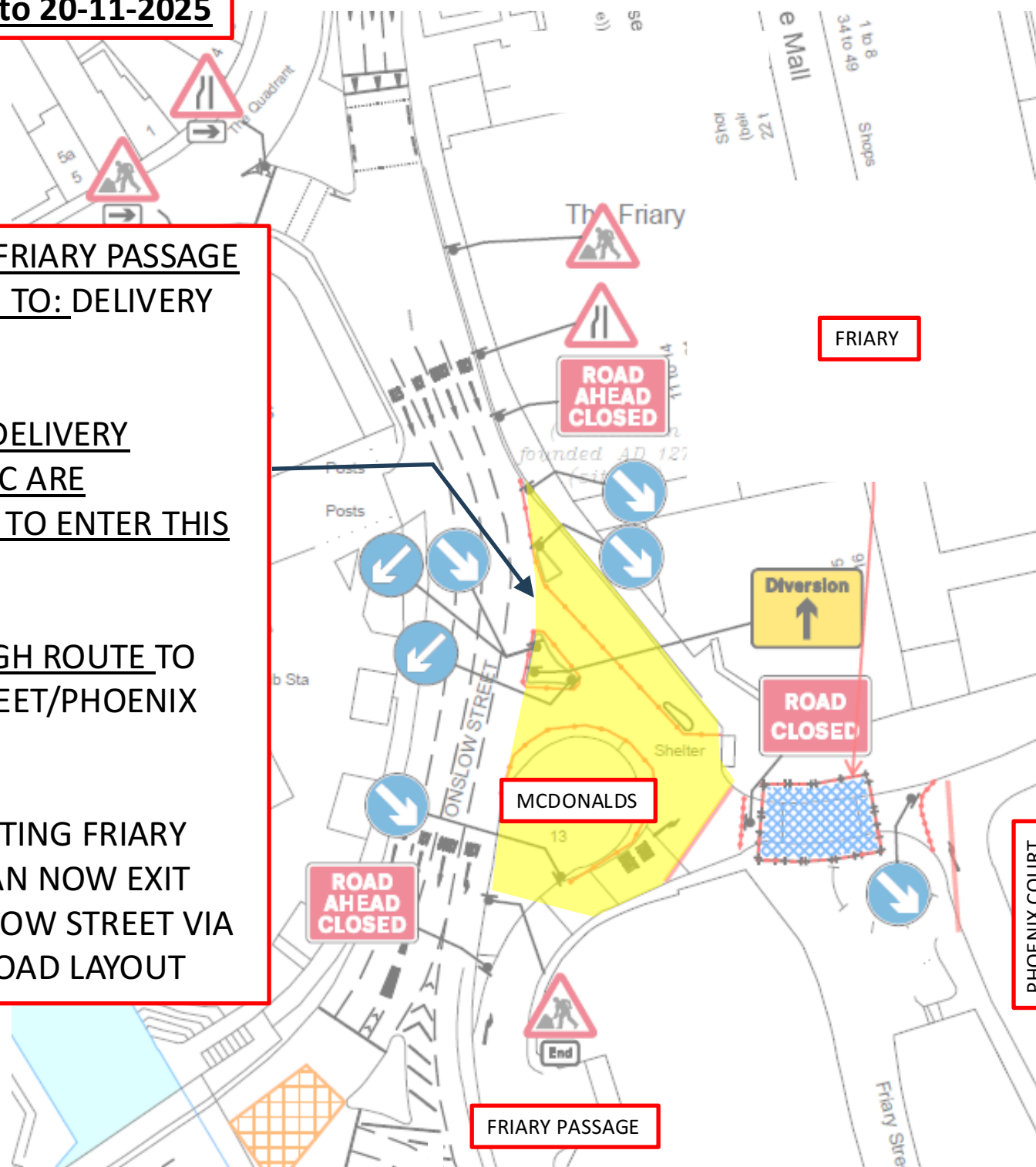


10-11-2025 to 20-11-2025

**ACCESS TO FRIARY PASSAGE
RESTRICTED TO: DELIVERY
SERVICING
REFUSE
(NO FOOD DELIVERY
MOPEDS ETC ARE
PERMITTED TO ENTER THIS
AREA)**

**NO THROUGH ROUTE TO
NORTH STREET/PHOENIX
COURT**

**TRAFFIC EXITING FRIARY
PASSAGE CAN NOW EXIT
ONTO ONSLOW STREET VIA
THE NEW ROAD LAYOUT**



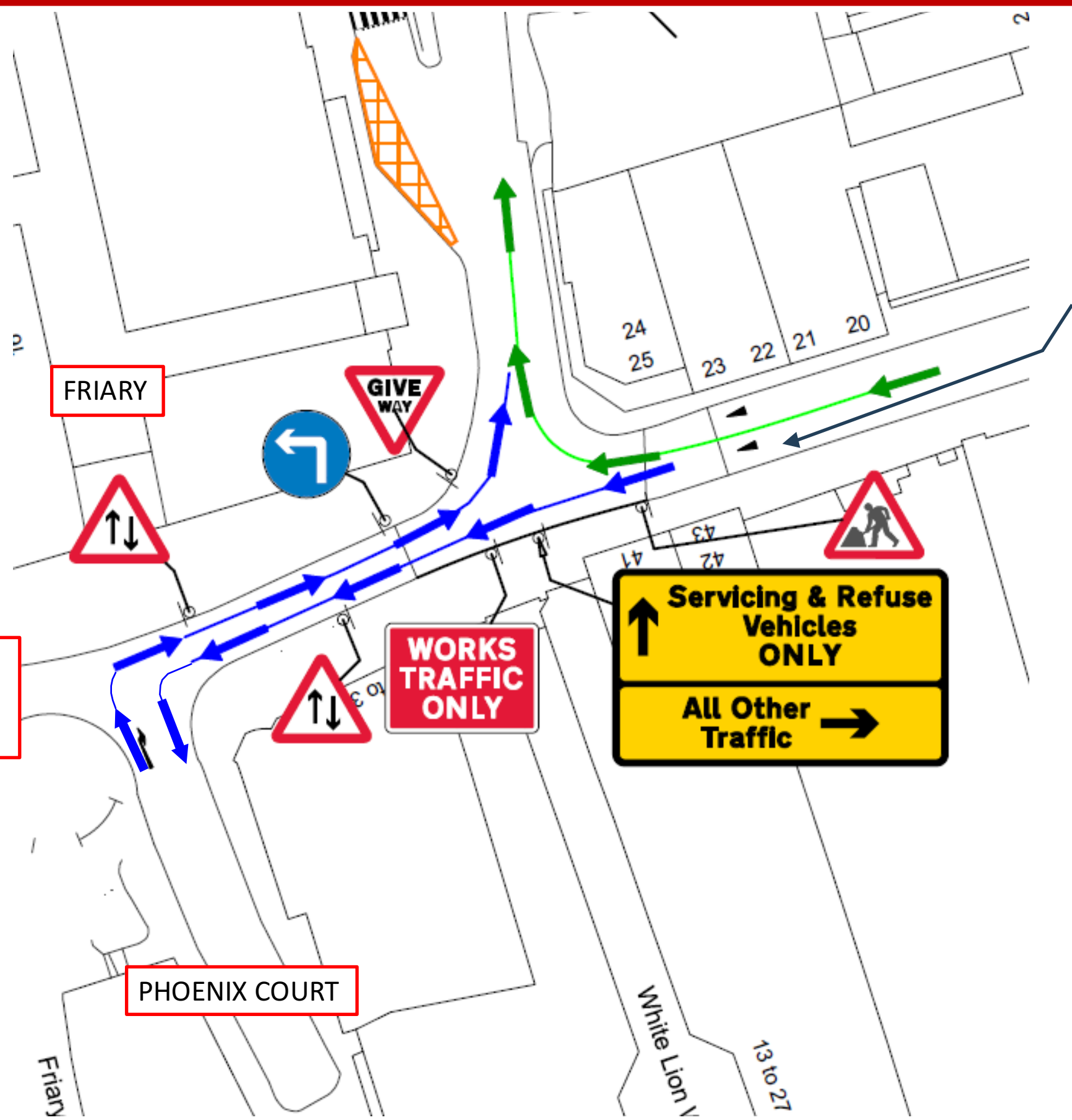
**FULL ROAD CLOSURE
REQUIRED
FOLLOW DIVERSION**

**FULL ROAD CLOSURE
10-11-2025 TO 12-12-2025**

10-11-2025 to 20-11-2025

ACCESS ARRANGEMENTS
FOR PHOENIX COURT
DELIVERIES ETC

NO THROUGH
ROUTE FROM
FRIARY PASSAGE



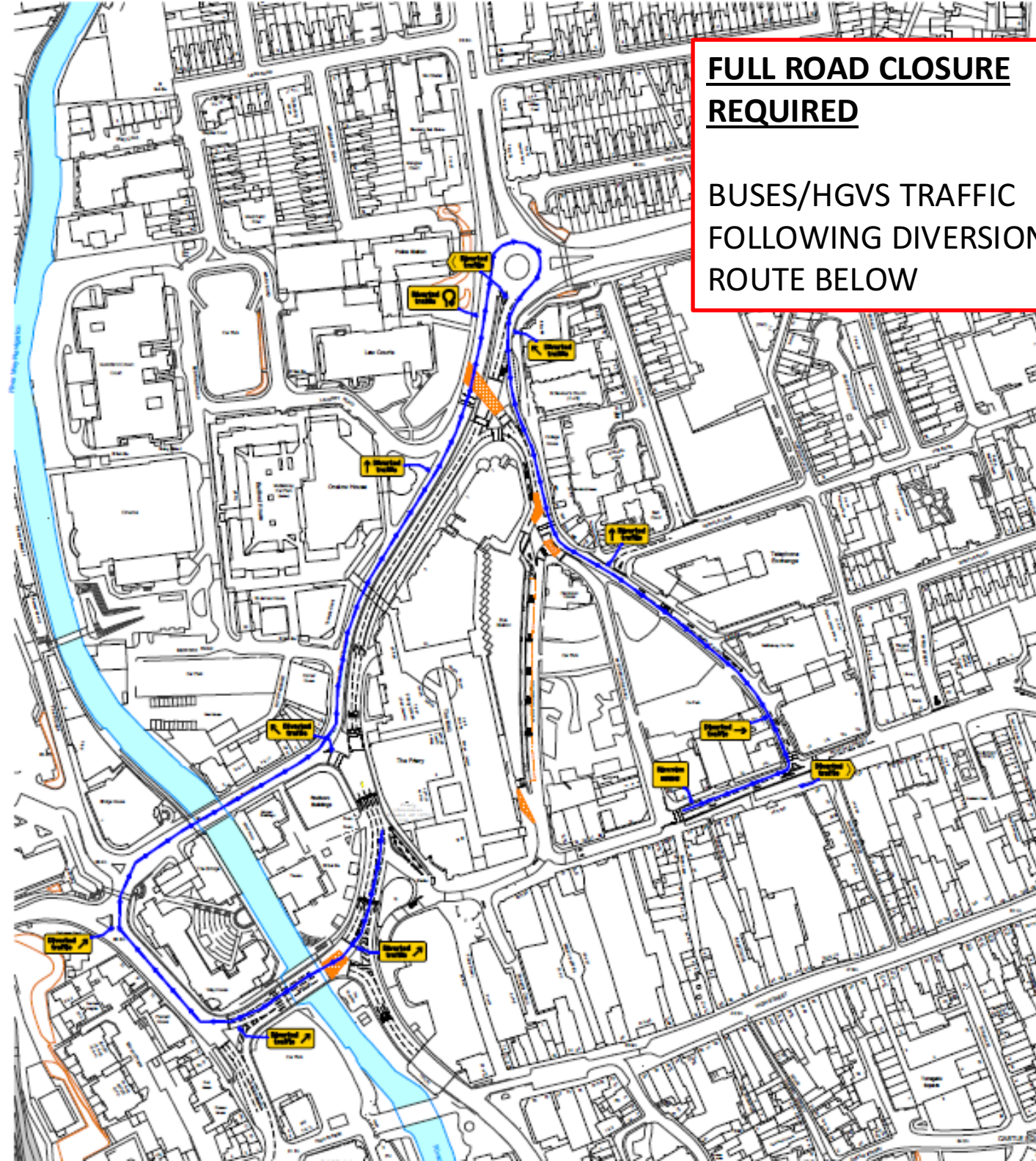
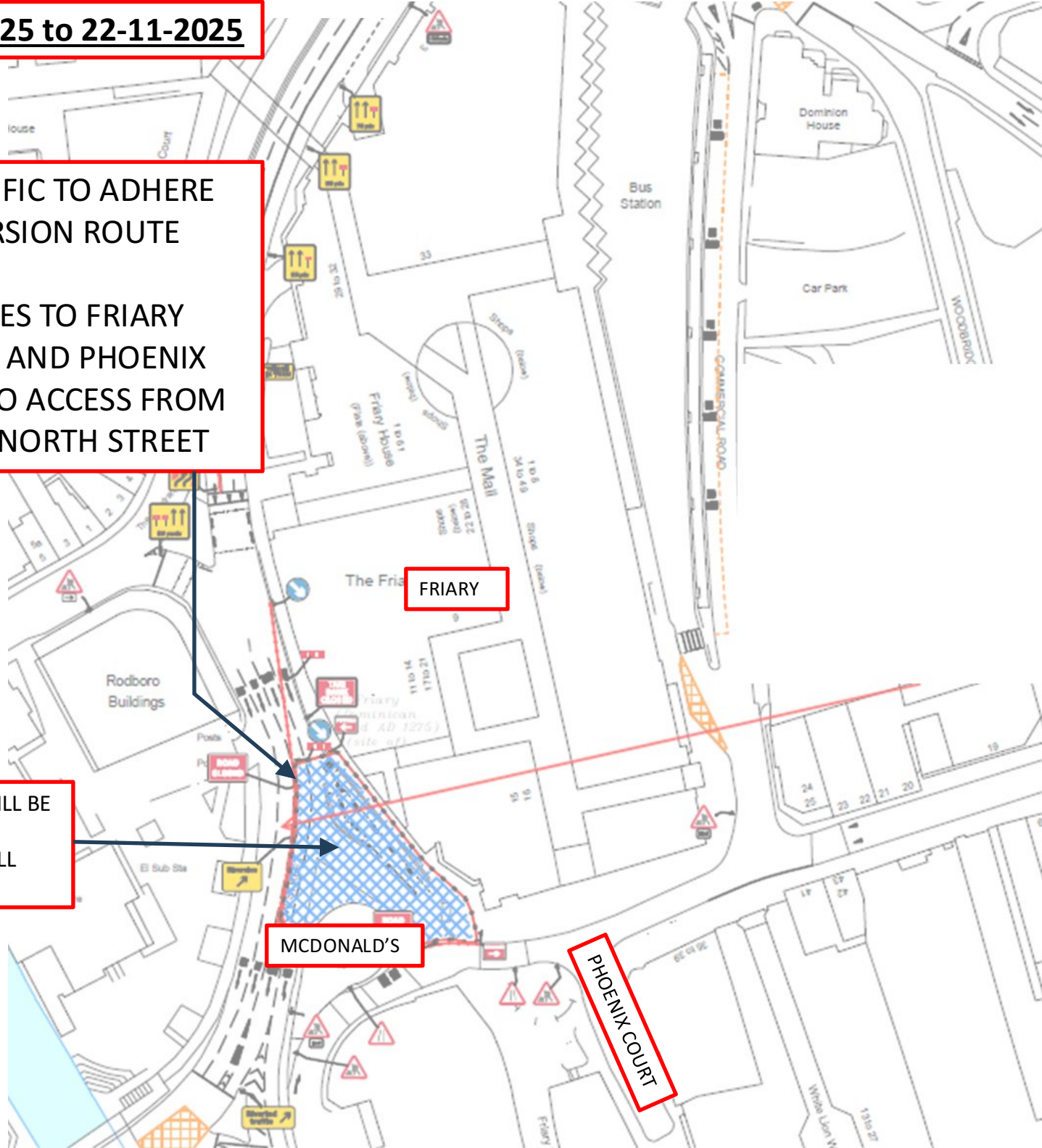
FULL ROAD CLOSURE
10-11-2025 TO 12-12-2025

21-11-2025 to 22-11-2025

ALL TRAFFIC TO ADHERE TO DIVERSION ROUTE

DELIVERIES TO FRIARY PASSAGE AND PHOENIX COURT TO ACCESS FROM EAST OF NORTH STREET

THIS AREA WILL BE COMPLETELY CLOSED TO ALL TRAFFIC



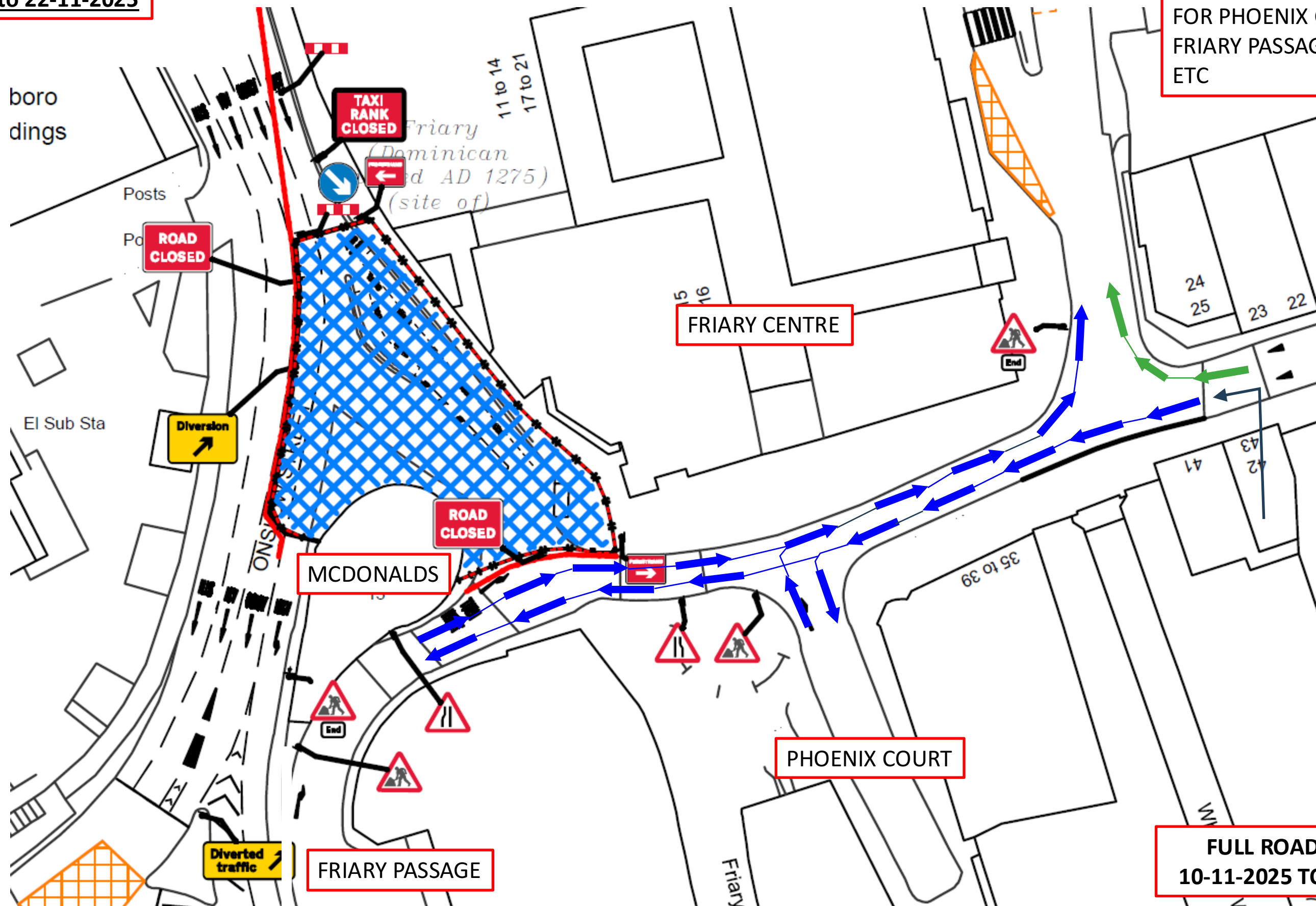
FULL ROAD CLOSURE REQUIRED

BUSES/HGVs TRAFFIC FOLLOWING DIVERSION ROUTE BELOW

FULL ROAD CLOSURE 10-11-2025 TO 12-12-2025

21-11-2025 to 22-11-2025

ACCESS ARRANGEMENTS
FOR PHOENIX COURT AND
FRIARY PASSAGE DELIVERIES
ETC



FULL ROAD CLOSURE
10-11-2025 TO 12-12-2025



24-11-2025 to 12-12-2025

FURTHER CORRESPONDENCE TO FOLLOW W/C 10-11-2025
REGARDING THE REMAINING PHASES (24-11-2025 TO 12-12-2025)
FOLLOWING DIRECT CORRESPONDENCE WITH KEY
BUSINESSES/STAKEHOLDERS

FOR ANY URGENT QUERIES, CONTACT NUMBERS ARE BELOW:

CONTACT TELEPHONE NUMBERS

**Out Of Hours Emergency Contact Number
07710 077737**

**Walker Construction
01303 851111**